













Wainuiomata Historical Museum

Postal Address: 34A Hine Road, Wainuiomata 5014

Publications Order Form

Year	Title	Author	Quantity	Price	Total	
2018	Tales from Wainuiomata's Past Volume 2 Featuring WW2 Radar in New Zealand and the installation at Turakirae Head; Wainuiomata Home Guard; Some Bush Guides; The Rise and Fall of the Wainuiomata Licensing Trust and Maternity Hospital	Gavin Wallace and Dawn Chambers		\$20		
2016	Our Buried History Coast Road Church Wainuiomata	Colleen Hira		\$35		
2016	Outstanding from Wainuiomata	Gavin Wallace		\$15		
2015	Land Barons of Wainuiomata	Gavin Wallace		\$25		
2014	Tales from Wainuiomata's Past	Gavin Wallace		\$20		
2014	Who were the Boys of Wainui-o-mata?	Gavin Wallace		\$8		
2012	Wainui Days: Growing up in Wainuiomata New Zealand 1955-1970	Philip Marshall		\$18		
2007	Wainuiomata Primary School Sesquicentennial Jubilee 1857-2007	Vicky Alexander		\$20		
1992	Wainuiomata Valley Discovery Trail	Vicky Alexander		\$4		
Sepia notelet cards with descriptive text on the back – blank on the inside.		See below		50c ea		
Coloured cards		See below		50c ea		
Post & Packaging (within New Zealand)					\$5	
Totals						



Wainuiomata Historical Museum

Postal Address: 34A Hine Road, Wainuiomata 5014

Contact and Delivery Details:

Name: _____

Address: _____

Place & Post Code: _____

Phone & Email: _____

Please send this form to: wainuimuseum@gmail.com or post to:
Wainuiomata Historical Museum Society, 34A Hine Road, Wainuiomata 5014
Payment can be cash, cheque or directly into the Society bank account 03 1535 0022753-00.
If the latter, please include your surname as reference.

Sepia Notelet Cards 50c each

- [1] Unknown man standing on road at the top of the Wainuiomata Hill c1910
- [2] Truck belonging to Jack Holland c1930s
- [3] Fitzherbert Road, Wainuiomata and Main Roads Intersection c1929
- [4] "Northbrook" – original residence of Capt John Mowlem c1930s
- [5] Hill Road, Wainuiomata side c1930s
- [6] Looking down the Waterworks Dam, Spillway to the left 09 November 1908
- [7] McIlvride Home c1891
- [8] Moores Valley – Main Road Intersection c1954-1955

Coloured Cards 50c each

- [1] Wainuiomata Bowling Club
- [2] Sinclair Cemetery, Wainuiomata (Established 1869)
- [3] Wainuiomata School viewed from Rotary Park 1929 (now the museum)
- [4] Wainuiomata School (later)
- [5] Wainuiomata School (now the museum)
- [6] Sinclair Cemetery, Wainuiomata (second view)

